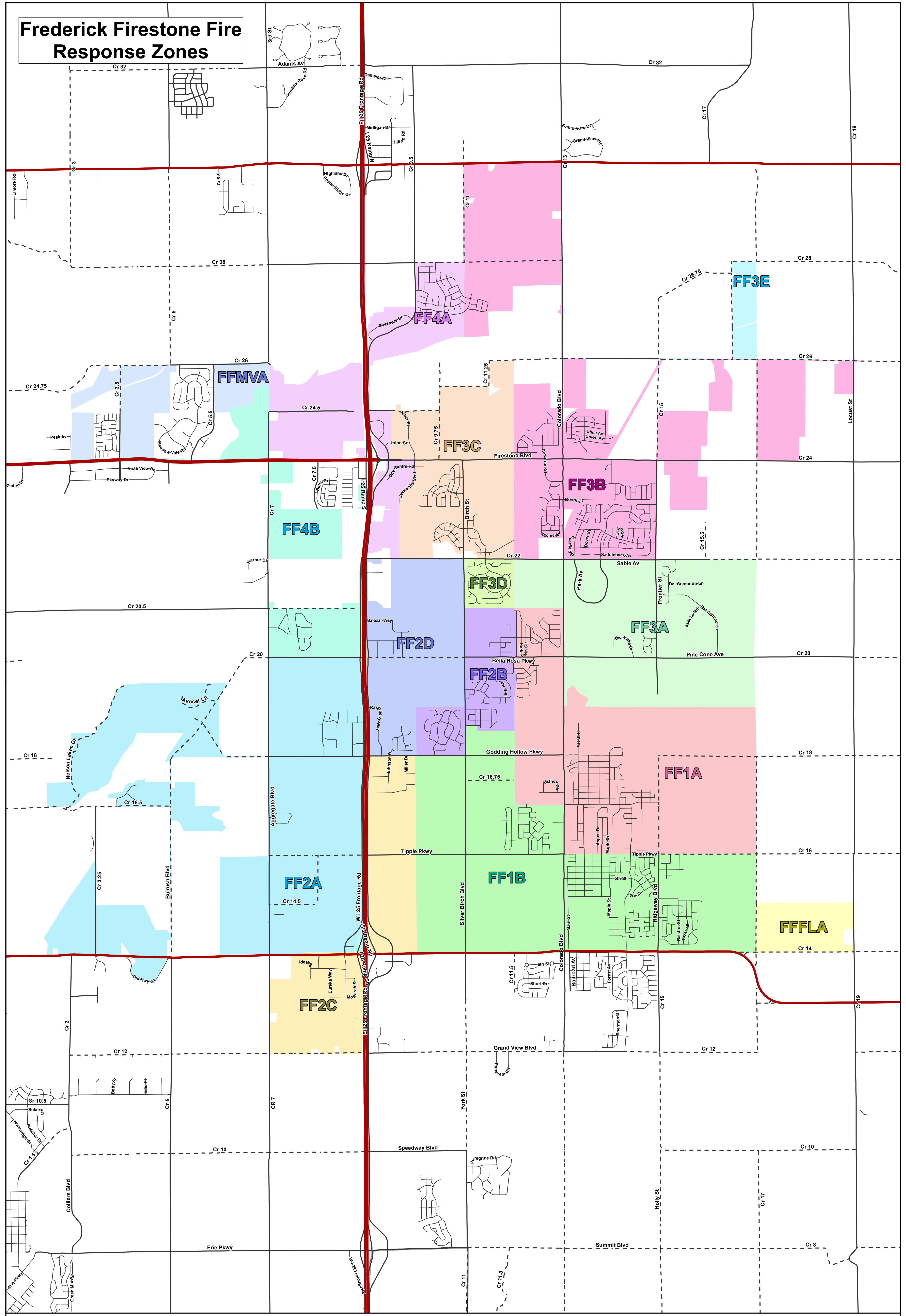

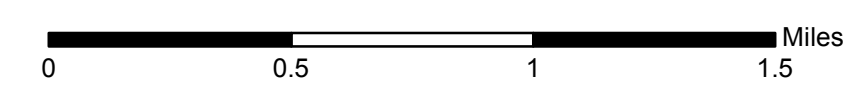


# Frederick Firestone Fire Response Zones



Highway	Dispatch Zone	FF2D	FF4A
Major Road (Paved)	FF1A	FF3A	FF4B
Major Road (Gravel)	FF1B	FF3B	FF4C
Local Road (Paved)	FF2A	FF3C	FFMVA
	FF2B	FF3D	
	FF2C	FF3E	



**DISCLAIMER**  
 This product has been developed solely for the use of the City of Frederick, Maryland. The GIS database and the information contained herein are the property of the City of Frederick, Maryland. No warranty is made by the City of Frederick, Maryland, for the use of this product for any purpose other than that intended. The user assumes all liability for any use of this product. The City of Frederick, Maryland, is not responsible for any errors or omissions in this product. The City of Frederick, Maryland, is not responsible for any damages, including but not limited to, economic, financial, or other losses, resulting from the use of this product. The City of Frederick, Maryland, is not responsible for any damages, including but not limited to, economic, financial, or other losses, resulting from the use of this product.